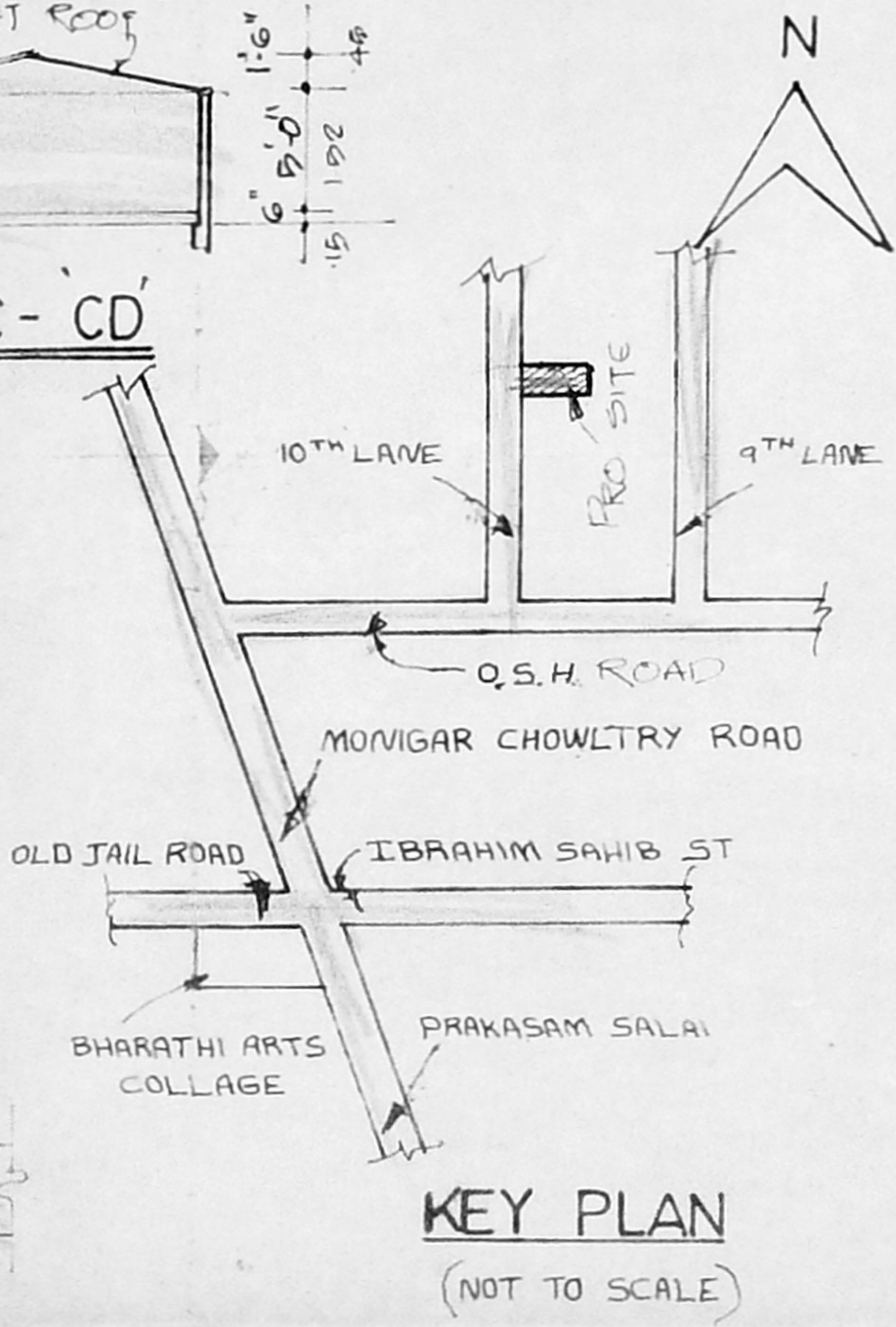
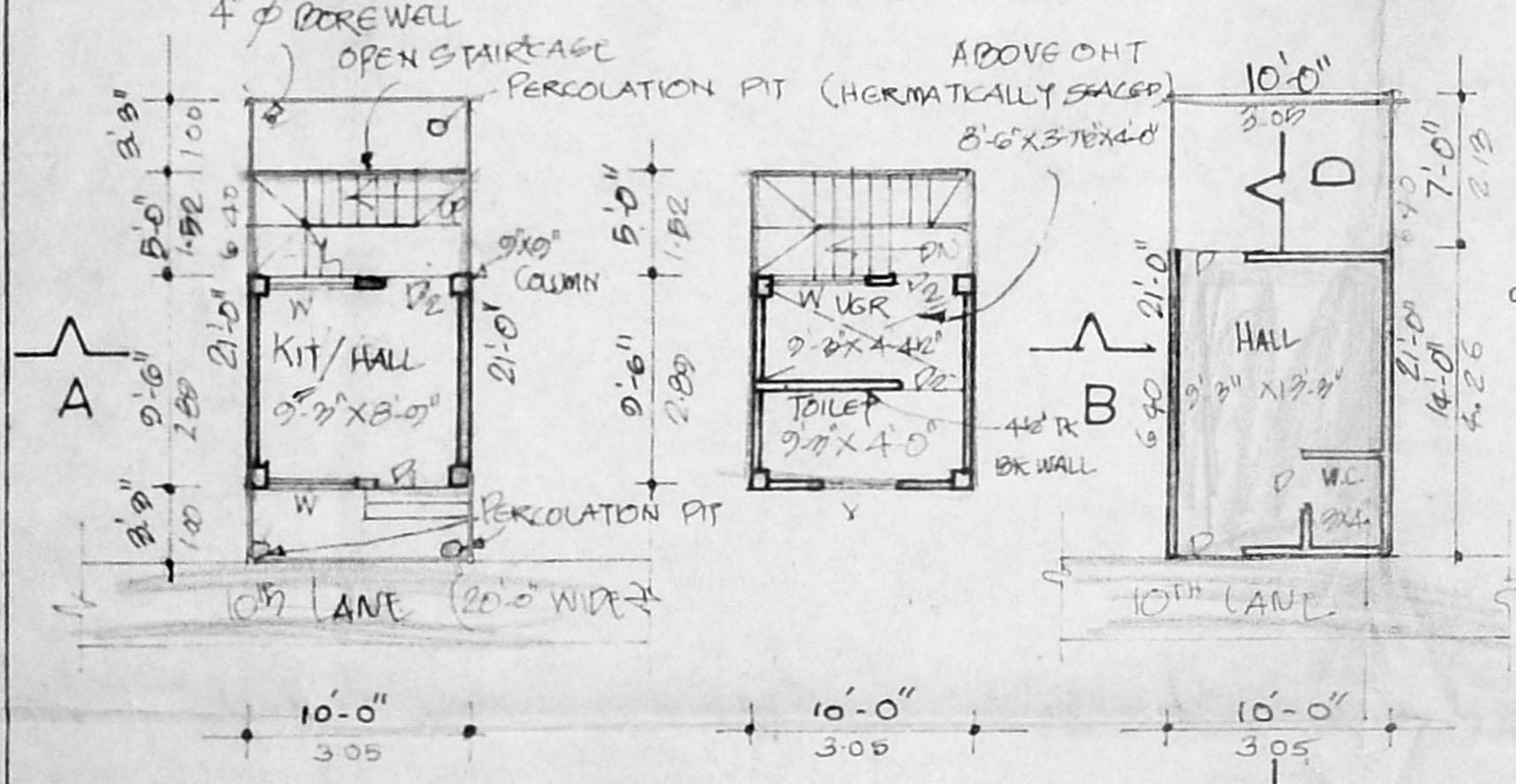
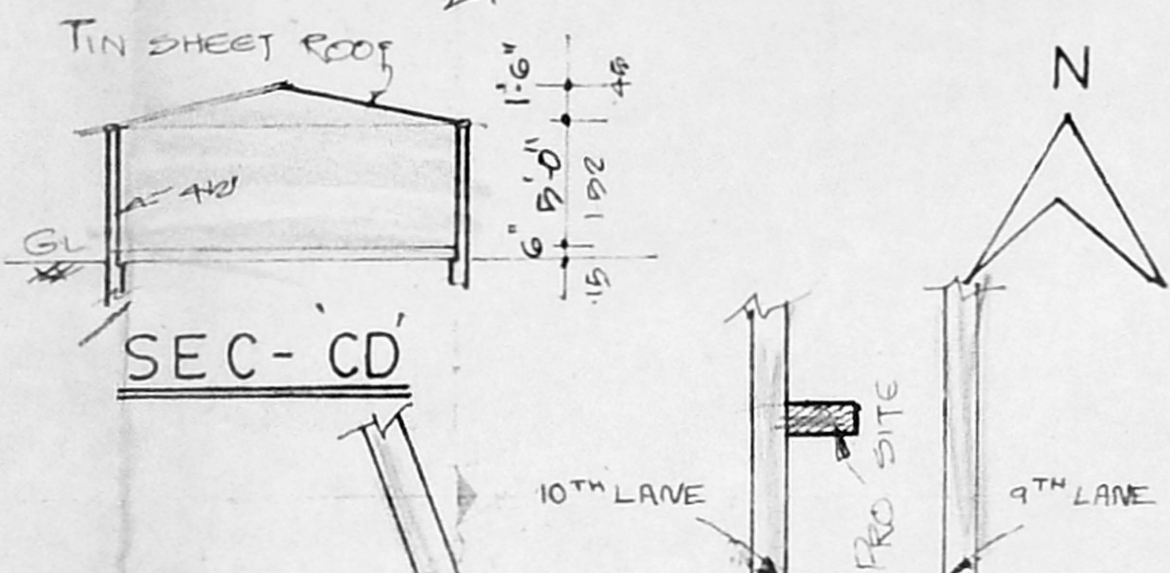
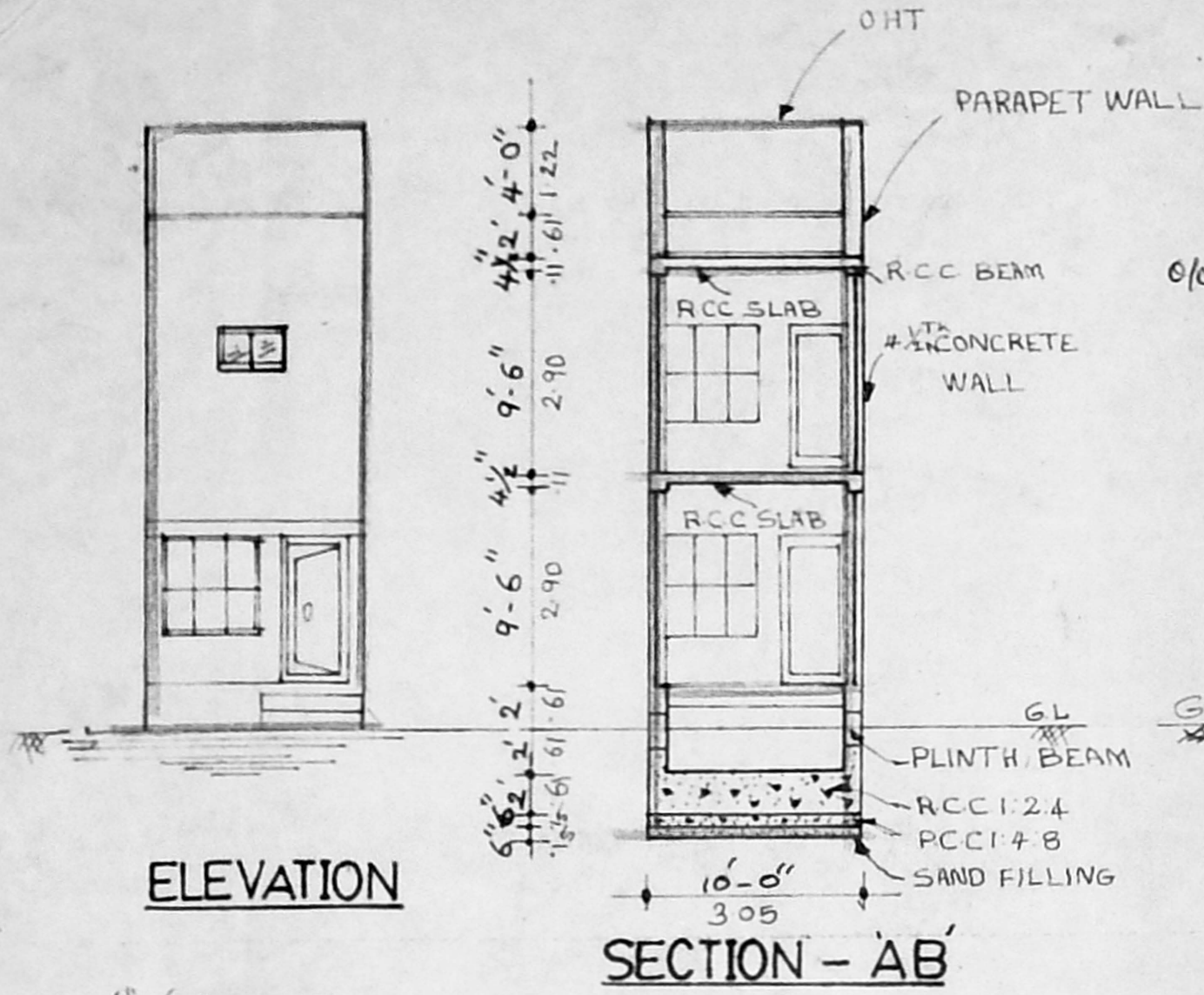
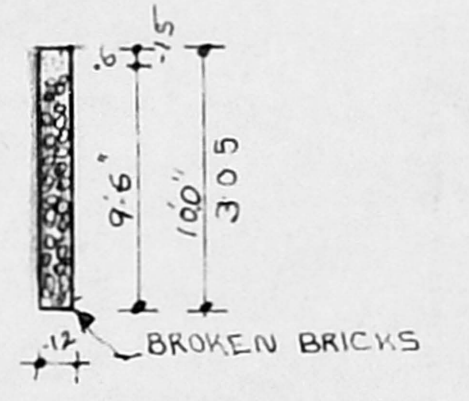


PROPOSED DEMOLITION AND RECONSTRUCTION OF A RESIDENTIAL BUILDING AT DOOR NO. 13, 10 TH LANE, ANJANEYA NAGAR IN RS.NO. 17/ 58, BLOCK NO. 2, ROYAPURAM, MADRAS-13  
 MC DN NO.22  
 SCALE 1:100 (1" = 8'-0")

Planning Permit No. A/17738/218/95  
**APPROVED**  
 SUBJECT TO THE CONDITIONS IN THIS OFFICE LETTER.  
 No. A2/8339/95 - 4-95  
 FOR MEMBER SECRETARY  
 MADRAS METROPOLITAN DEVELOPMENT AUTHORITY  
 MADRAS - 600 008.



**AREA DETAILS**

NO	DESCRIPTION	SQ. FT	SQ. M.
1	PLOT AREA	210.00	19.50
2	G.F. AREA	99.00	8.82
3	P.F. AREA	99.00	8.82
4	PLOT COVERAGE	49.25%	

**JOINERY**

- D DOOR 3'-0" X 5'-0"
- D1 DOOR 3'-0" X 1'-0"
- P2 DOOR 1'-0" X 7'-0"
- W WINDOW 4'-0" X 4'-0"
- V VENTILATOR 3'-0" X 2'-0"

*Survey Plan*  
 A2/23552/94

**REFERENCE**

- PROPOSAL
- ROAD
- BOUNDARY
- DEMOLITION

**OWNER**

B. S. S. S. S.

*R. Sankar*

R. L. SANKAR, D.C.E.  
 LICENSED SURVEYOR,  
 CLASS II, NO. 214

LICENCED SURVEYOR

SITE PLAN / G.F. PLAN  
 (EXG. TO BE REMOVED)